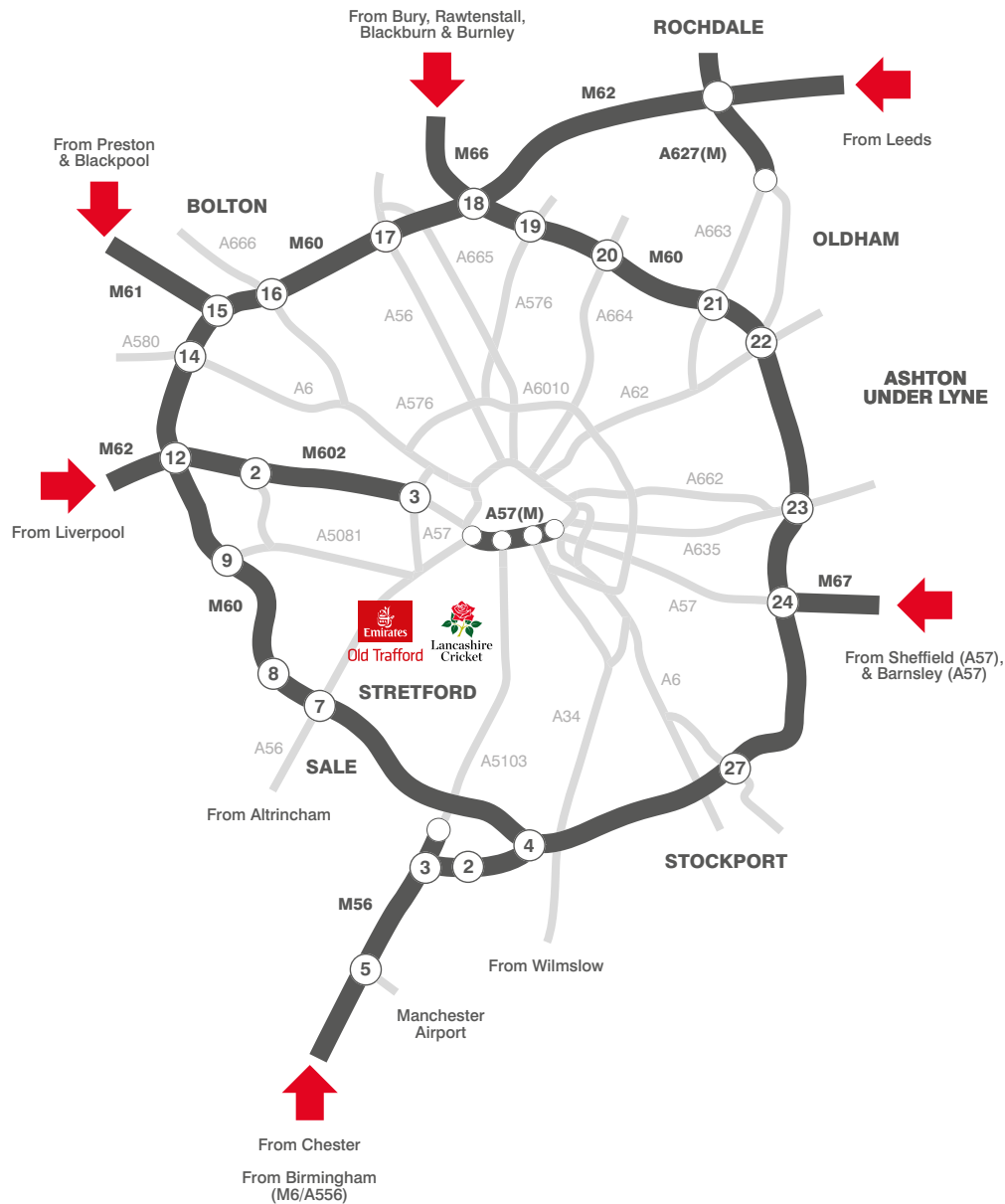


HOW TO FIND US



TRAVEL DIRECTIONS BY CAR

For those using a SatNav, our postcode is **M16 0PX**.

FROM THE NORTH

- M6, then M61 (signposted Manchester) to junction with M60 Ring Road.
- Join M60 at junction 15 following signs for M60 Ring Road (West & South)/ Trafford Park.
- Along M602 to junction 3. Exit following signs for A5063 Salford Quays/ Trafford Park.
- Keep going straight ahead on this road and after ¾ mile, the road swings left to the White City Circle junction (signposted A5063 Manchester).
- Stay on the A5063 and keep straight ahead (White City Way) and follow the brown signs to Old Trafford Cricket Ground.

FROM THE SOUTH

- Join the M6 to junction 19 at Knutsford. Exit onto A556 (just after Knutsford services - signposted Manchester).
- Keep on the A556 following signs for the M56/Manchester.
- Join M56 at junction 7 (signposted Manchester).
- At the end of the M56, the road becomes a dual-carriageway

(signposted A5103 Manchester).

- Keep straight ahead for ½ mile approx, and then join left-hand lane to join M60 Ring Road (follow signs for Stretford).
- Along M60 Ring Road (South) to junction 7 and then exit following signs for A56 Stretford.
- Join dual-carriageway A56 Chester Road following signs for Stretford & Manchester and follow the brown signs to Old Trafford Cricket Ground.

ALTERNATIVE ROUTE FROM M60 MOTORWAY (ALL DIRECTIONS)

- Stay on M60 Ring Road to junction 9. Exit on to A5081 (signposted Trafford Park).
- Immediately on joining the A5081, keep straight ahead following the sign for 'Other Neighbourhoods'.
- Stay on the A5081 following signs for Manchester & Old Trafford Football Ground (The ground will appear on your right-hand side after 2.2 miles).
- Continue past the football ground for 0.2 miles to bear right at the White City Circle junction following signs for A5063 Chorlton.
- Go along the A5063 (White City Way) and follow the brown signs to Old Trafford Cricket Ground.

JOURNEY PLANNING

TFGM is the best starting point if you're planning a journey, with a number of online tools to help you on your way and keep you up to speed with the latest public transport updates.

tfgm.com | [@OfficialTfGM](https://www.facebook.com/OfficialTfGM)

METROLINK

MetroLink trams provide connections across Greater Manchester with 93 stops right across the region. MetroLink runs every few minutes so you don't need a timetable, you can just turn up and travel. For those visiting the region from further afield there is free parking for MetroLink customers at Park and Ride sites across the network.

You can purchase tickets on-stop or by using the **get me there** app.

Nearest Tram stop: Old Trafford (this stop is directly outside the ground). Plan your MetroLink journey now on the [website](http://www.mcrmetrolink.com) or at [@MCR MetroLink](https://www.facebook.com/MCRMetroLink)

BUS

Greater Manchester has an extensive bus network operated by different commercial bus companies. The individual operators will always have the latest information about your service. Plan your journey **now**.

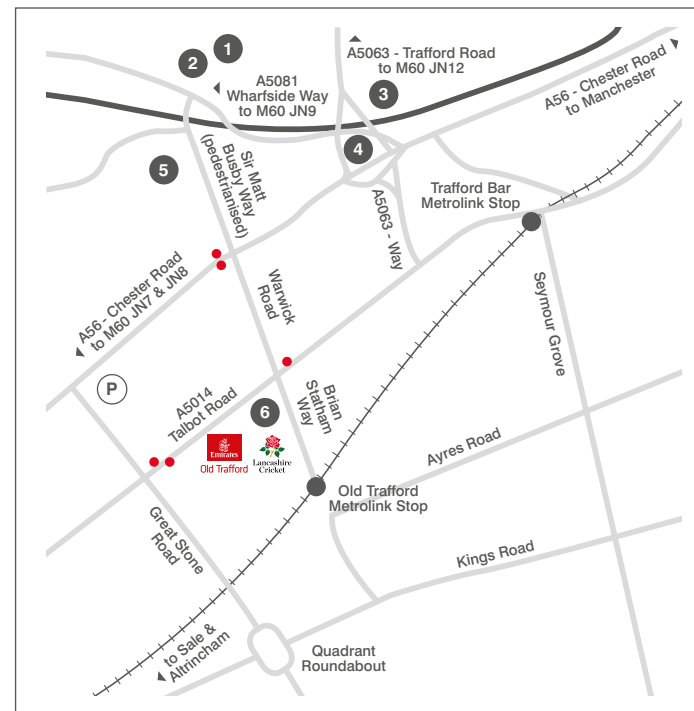
TRAIN

Greater Manchester's rail connections mean it's easy to get here from anywhere in the country.

Manchester Piccadilly, Deansgate Castlefield and Victoria all have access to tram stops, which will take you directly to the ground. Plan your journey **now**.

METROSHUTTLE

A free shuttle bus service, links the main train stations and businesses in Manchester city centre. There are three circular routes to choose from so just hop on and off as often as you like. Plan your journey **now**.



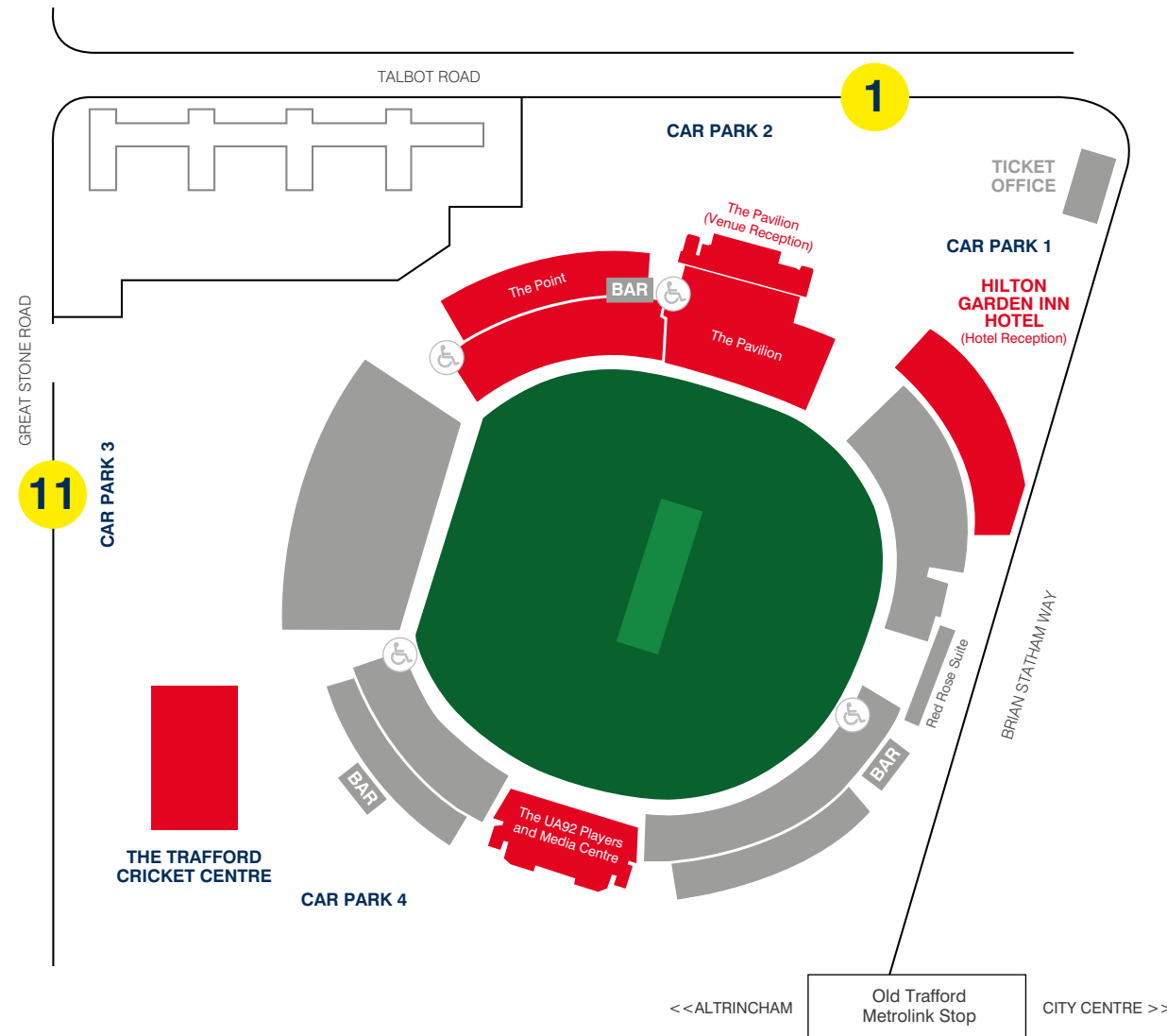
KEY

- Talbot Road: 253
Chester Road: 69, 255, 256, 263, 264
- (P) Cash and permit car park (not operated by LCCC)
- 1 The Lowry Centre
- 2 Imperial War Museum
- 3 Ordsall Hall Museum
- 4 Trafford Road Bridge
- 5 Old Trafford Football Stadium
- 6 Emirates Old Trafford

ATTENDING A MEETING, CONFERENCE OR EVENT AT EMIRATES OLD TRAFFORD? HERE'S WHERE TO PARK



Old Trafford



FOR THE POINT

Enter via Talbot Road, through Gate 1 and park in either Car Park 1 or 2.

FOR THE PAVILION

Enter via Talbot Road, through Gate 1 and park in either Car Park 1 or 2.

FOR THE UA92 PLAYERS AND MEDIA CENTRE

Enter via Great Stone Road, through Gate 11 and park in Car Park 4.

FOR THE TRAFFORD CRICKET CENTRE

Enter via Great Stone Road, through Gate 11 and park in Car Park 3 or 4.

Should you wish to visit our **Main Reception** this is located in **The Pavilion**. If you're attending an event in **The Pavilion** or **The Point** and **Car Parks 1 and 2** are full please park in **Car Park 3**.



THE POINT



THE PAVILION



THE UA92 PLAYERS AND MEDIA CENTRE



THE TRAFFORD CRICKET CENTRE